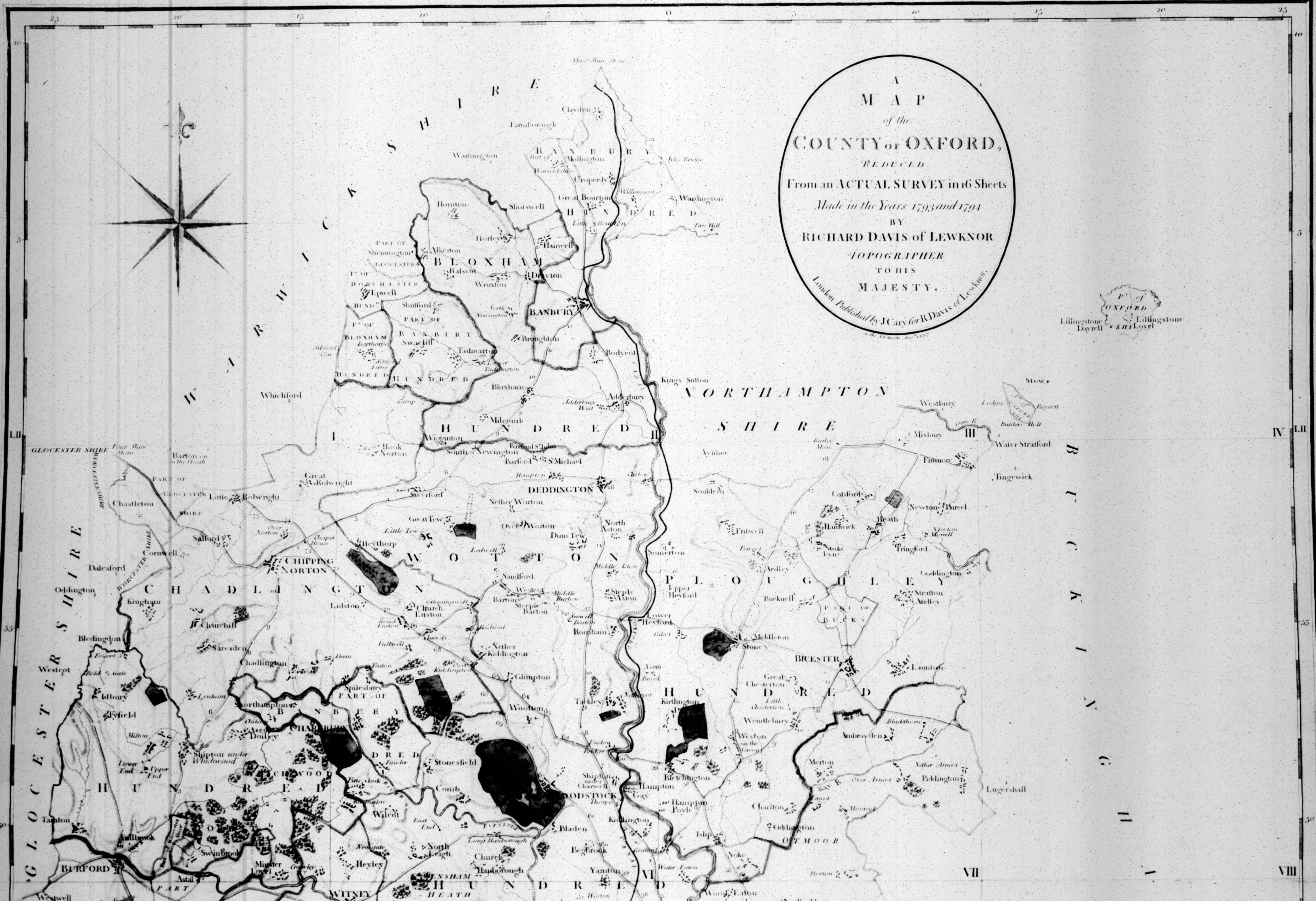
A
MAP
of the
COUNTY of OXFORD,
REDUCED
From an ACTUAL SURVEY in 16 Sheets
Made in the Years 1793 and 1794
BY
RICHARD DAVIS of LEWKNOR
TOPOGRAPHER
TO HIS
MAJESTY.
London Published by J. Cary for R. Davis of Lewknor.
WARWICK SHIRE
NORTHAMPTON SHIRE
BUCKINGHA
GLOCESTER SHIRE
WORCESTERSHIRE
BANBURY HUNDRED
BLOXHAM
WOTTON
PLOUGHLEY
CHADLINGTON
HUNDRED
BANBURY
DEDDINGTON
CHIPPING NORTON
BICESTER
WOODSTOCK
BURFORD
WITNEY
OTMOOR

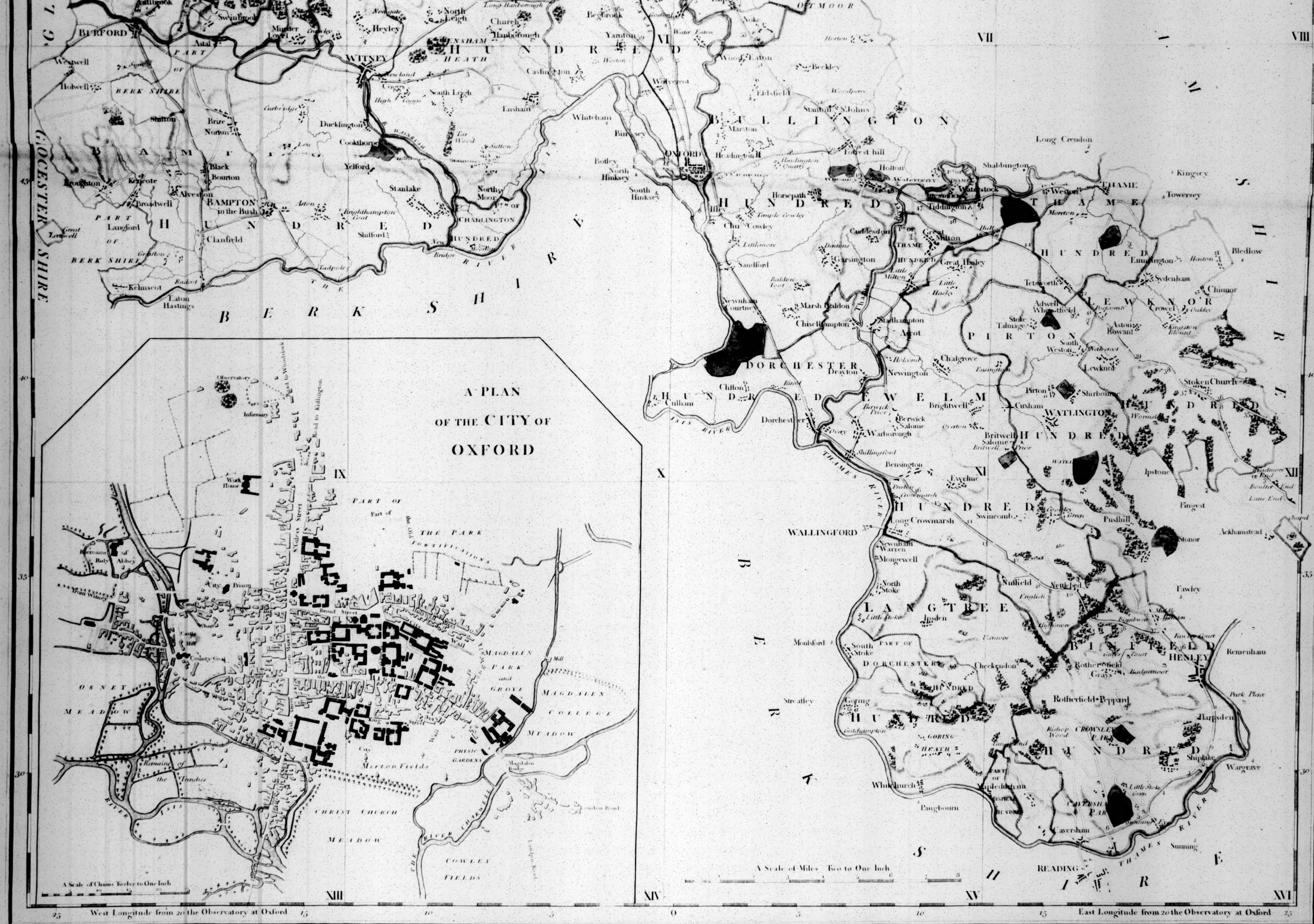
A PLAN OF THE CITY OF OXFORD
A Scale of Chains Twelve to One Inch
A Scale of Miles Two to One Inch
West Longitude from 20 the Observatory at Oxford
East Longitude from 20 the Observatory at Oxford
BERKSHIRE
GLOCESTER SHIRE
BULLINGTON
HUNDRED
THAME
LEWKNOR
PIRTON
WATLINGTON
EWELM
LANGTREE
BINFIELD
DORCHESTER
OXFORD
WITNEY
BURFORD
BAMPTON in the Bush
WALLINGFORD
HENLEY
READING
THAMES RIVER
ISIS RIVER
OTMOOR
MAGDALEN COLLEGE MEADOW
MAGDALEN PARK and GROVE
CHRIST CHURCH MEADOW
COWLEY FIELDS
OSNEY MEADOW
PHYSIC GARDENS
Merton Fields

A MAP of the COUNTY of OXFORD,

REDUCED

From an ACTUAL SURVEY in 16 Sheets

Made in the Years 1793 and 1794

BY

RICHARD DAVIS of LEWKNOR

TOPOGRAPHER

TO HIS

MAJESTY.

London Published 1st Augt 1797 by R. Davis at Lewknor

BUCKINGHAMSHIRE

NORTHAMPTON SHIRE

GLOCESTER SHIRE

WARWICKSHIRE

WORCESTER SHIRE

OXFORD

Lillingstone Dayrell

Lillingstone Lovell

Buckingham

Stow

Water Stratford

Thornton

Tingewick

Akeley

Maids Moreton

Foscott

Thornborough

Leckhampstead

Hillesden

Preston Bissett

Twyford

Marsh Gibbon

Poundon

Boarstall

Oakley

Shabbington

Worminghall

Ickford

Waterperry

Tetsworth

Adderbury

Bloxham

Milton

Broughton

Wroxton

Horley

Hanwell

Shutford

Sibford

Swalcliffe

Tadmarton

Epwell

Sibford Gower

Shenington

Alkerton

Edgehill

Radway

Ratley

Upton

Tysoe

Compton Wynyates

Whatcot

Whitchurch

Pangbourne

Purley

Tidmarton

Bradfield

Basildon

Aldworth

Streatley

Goring

Whitchurch

Mapledurham

Caversham

Reading

Sonning

Wargrave

Hurley

Bisham

Cookham

Marlow

Great Marlow

Little Marlow

Medmenham

Hambledon

Fawley

Remenham

Henley

Bix

Nettlebed

Crowmarsh

Benson

Ewelme

Shirburn

Watlington

Pyrton

Britwell Salome

Britwell Prior

Chalgrove

Cuddesdon

Garsington

Horspath

Wheatley

Stanton St John

Forest Hill

Shotover

Headington

Marston

Elsfield

Noke

Beckley

Stowood

Otmoor

Islip

Arncott

Piddington

Blackthorn

Ambrosden

Merton

Launton

Stratton Audley

Fringford

Hethe

Finmere

Mixbury

Cottisford

Hardwick

Newton Purcell

Shelswell

Charlton

Middleton Stoney

Weston

Somerton

Ardley

Fewcott

Middle Aston

Steeple Aston

North Aston

Hampton Poyle

Kirtlington

Chesterton

Bucknell

Stratton Audley

Godstow

Wolvercot

Yarnton

Cassington

Begbroke

Hanborough

Long Hanborough

Church Hanborough

Combe

Stanton Harcourt

Northmoor

Cumnor

Wytham

Farmoor

Eynsham

Witney

Minster Lovell

Crawley

Leafield

Ramsden

Finstock

Charlbury

Enstone

Spelsbury

Chadlington

Dean

Chastleton

Churchill

Sarsden

Kingham

Bledington

Adlestrop

Daylesford

Evenlode

Moreton in the Marsh

Batsford

Todenham

Condicote

Lower Swell

Upper Swell

Stow on the Wold

Broadwell

Oddington

Maugersbury

Stanway

Snowshill

Broadway

Willersey

Saintbury

Weston sub Edge

Aston sub Edge

Chipping Campden

Ebrington

Hidcote Bartrim

Hidcote Boyce

Mickleton

Quinton

Clifford Chambers

Long Compton

Whichford

Great Rollright

Little Rollright

Salford

Shipton on Stour

Tidmington

Idlicote

Oxhill

Whatcote

Pillerton Hersey

Pillerton Priors

Alderminster

Preston on Stour

Newbold on Stour

Tredington

Long Marston

Atherstone on Stour

Ilmington

Stretton on Fosse

Blockley

Aston Magna

Moreton Say

Lower Lemington

Upper Lemington

Sezincote

Cutsdean

Dorn

Temple Guiting

Kineton

Combrook

Compton Verney

Walton d'Eivile

Tachbrook

Whitnash

Leamington

Radford

Offchurch

Cubbington

Stoneleigh

Ashow

Baginton

Coventry

Binley

Willenhall

Keresley

Exhall

Wolston

Brinklow

Monks Kirby

Pailton

Stretton under Fosse

Churchover

Harborough Magna

Lilbourne

Barby

Kilsby

Crick

Clifton upon Dunsmore

Rugby

Newbold upon Avon

Dunchurch

Thurlaston

Bilton

Ryton

Wolfhampcote

Stowe

Braunston

Willoughby

Flecknoe

Napton on the Hill

Southam

Long Itchington

Stockton

Bishops Itchington

Harbury

Ladbroke

Radbourne

Avon Dassett

Farnborough

Warmington

Shotteswell

Upper Tysoe

Middle Tysoe

Compton Wynyates

Whatcot

Whitchurch

Pangbourne

Purley

Tidmarton

Bradfield

Basildon

Aldworth

Streatley

Goring

Whitchurch

Mapledurham

Caversham

Reading

Sonning

Wargrave

Hurley

Bisham

Cookham

Marlow

Great Marlow

Little Marlow

Medmenham

Hambledon

Fawley

Remenham

Henley

Bix

Nettlebed

Crowmarsh

Benson

Ewelme

Shirburn

Watlington

Pyrton

Britwell Salome

Britwell Prior

Chalgrove

Cuddesdon

Garsington

Horspath

Wheatley

Stanton St John

Forest Hill

Shotover

Headington

Marston

Elsfield

Noke

Beckley

Stowood

Otmoor

Islip

Arncott

Piddington

Blackthorn

Ambrosden

Merton

Launton

Stratton Audley

Fringford

Hethe

Finmere

Mixbury

Cottisford

Hardwick

Newton Purcell

Shelswell

Charlton

Middleton Stoney

Weston

Somerton

Ardley

Fewcott

Middle Aston

Steeple Aston

North Aston

Hampton Poyle

Kirtlington

Chesterton

Bucknell

Stratton Audley

Godstow

Wolvercot

Yarnton

Cassington

Begbroke

Hanborough

Long Hanborough

Church Hanborough

Combe

Stanton Harcourt

Northmoor

Cumnor

Wytham

Farmoor

Eynsham

Witney

Minster Lovell

Crawley

Leafield

Ramsden

Finstock

Charlbury

Enstone

Spelsbury

Chadlington

Dean

Chastleton

Churchill

Sarsden

Kingham

Bledington

Adlestrop

Daylesford

Evenlode

Moreton in the Marsh

Batsford

Todenham

Condicote

Lower Swell

Upper Swell

Stow on the Wold

Broadwell

Oddington

Maugersbury

Stanway

Snowshill

Broadway

Willersey

Saintbury

Weston sub Edge

Aston sub Edge

Chipping Campden

Ebrington

Hidcote Bartrim

Hidcote Boyce

Mickleton

Quinton

Clifford Chambers

Long Compton

Whichford

Great Rollright

Little Rollright

Salford

Shipton on Stour

Tidmington

Idlicote

Oxhill

Whatcote

Pillerton Hersey

Pillerton Priors

Alderminster

Preston on Stour

Newbold on Stour

Tredington

Long Marston

Atherstone on Stour

Ilmington

Stretton on Fosse

Blockley

Aston Magna

Moreton Say

Lower Lemington

Upper Lemington

Sezincote

Cutsdean

Dorn

Temple Guiting

Kineton

Combrook

Compton Verney

Walton d'Eivile

Tachbrook

Whitnash

Leamington

Radford

Offchurch

Cubbington

Stoneleigh

Ashow

Baginton

Coventry

Binley

Willenhall

Keresley

Exhall

Wolston

Brinklow

Monks Kirby

Pailton

Stretton under Fosse

Churchover

Harborough Magna

Lilbourne

Barby

Kilsby

Crick

Clifton upon Dunsmore

Rugby

Newbold upon Avon

Dunchurch

Thurlaston

Bilton

Ryton

Wolfhampcote

Stowe

Braunston

Willoughby

Flecknoe

Napton on the Hill

Southam

Long Itchington

Stockton

Bishops Itchington

Harbury

Ladbroke

Radbourne

Avon Dassett

Farnborough

Warmington

Shotteswell

Upper Tysoe

Middle Tysoe

A PLAN
OF THE CITY OF
OXFORD

A Scale of Chains Each to One Inch

West Longitude from the Observatory at Oxford 15 10 5 0 5 10 15 East Longitude from the Observatory at Oxford

OXFORDSHIRE

BERKSHIRE

GLOUCESTERSHIRE

BUCKINGHAMSHIRE

A Scale of Miles Two to One Inch

25 24 23 22 21 20 19 18 17 16 15 14

11 10 9 8 7 6

A°9

A

New MAP of

THE

COUNTY of OXFORD,

FROM AN ACTUAL SURVEY;

ON WHICH ARE DELINEATED;

THE

Course of the Rivers and Roads, the Parks, Gentlemens Seats, Heaths,

Woods, Forests, Commons &c. &c.

By RICHARD DAVIS of Looknor.

TOPOGRAPHER to his MAJESTY.

By RICHARD DAVIS of Lookinor.

TOPOGRAPHER to his MAJESTY.

Engraved by J.C IRY Strand

London Published by J. Cary for R Davis at Lookinor Oxfordshire
June 1st 1795

R Davis ,

Scale of Miles

Furlongs 7 6 5 4 3 2 1 0 1 2 3

W A R W

Whichford

1

Shotswell
Hemington
Wansington
Bainborough
Claydon
Copredy
Great Bourton
Wormleighton
Wolfhampton
Over Thorp
Wormleighton
Thirsk Shire Scale
13 12 11 10 9 8 7 6 5 4 3 2 1

BLOXHAM

PART OF DORCHESTER HANDRED

PART OF BLOXHAM HUNDRED

PART OF BANBURY HUNDRED

PART OF GLOCESTER SHIRE

Hornton

Horley

Hanwell

Wroxton

Drayton

Balscot

Shutford

Epwell

Sibford Ferris

Sibford Gore

Barthorp

Swalcliff

Edmarton

Tadmarton

Tadmarton Heath

North Newington

Broughton

Wickham

Bodicot

Bloxham

Milton

Adderbury

Adderbury West

Neithorp

BANBURY

Chacombe

Shennington

Ukerton

Swalcliff Grange

Old Grange

Stone Hill

Mill Mason

Upper Leys

Lower Leys

Upper Folling Hill

Lower Folling Hill

Crouch Hill

Crouch Farm

Wickham Farm

Wickham Mill

Bodicot Mill

Grove Mill

Grove Farm

Milton Grove

Adderbury Mill

Adderbury West

Neithorp Farm

Warren House

Broad Well Head

Barthorp Farm

Swalcliff Grange

Stone Hill

Tadmarton Lodge

Tadmarton Camp

Tadmarton Castle

Tadmarton Lower

Tadmarton Upper

Mill

Mills

Mill Mason

Upper Leys

Lower Leys

Upper Folling Mill

Lower Folling Mill

Crouch Hill

Crouch Farm

Wickham Farm

Wickham Mill

Bodicot Mill

Grove Mill

Grove Farm

Milton Grove

Adderbury Mill

Adderbury West

Neithorp Farm

Warren House

Broad Well Head

Barthorp Farm

Swalcliff Grange

Old Grange

Stone Hill

Tadmarton Lodge

Tadmarton Camp

Tadmarton Castle

Tadmarton Lower

Tadmarton Upper

Shennington Mill

Wroxton Mill

Balscot Mill

Epwell Mill

Sibford Ferris Mill

Swalcliff Mill

Tadmarton Mill

Horley Mill

Hanwell Mill

Hornton Mill

Chacombe Mill

Drayton Mill

Neithorp Mill

Banbury Mill

Broughton Mill

Milton Mill

Adderbury Mill

Grove Mill

Wickham Mill

Bodicot Mill

Warren House

Broad Well Head

Barthorp Farm

Swalcliff Grange

Old Grange

Stone Hill

Tadmarton Lodge

Tadmarton Camp

Tadmarton Castle

Tadmarton Lower

Tadmarton Upper

Shennington Mill

Wroxton Mill

Balscot Mill

Epwell Mill

Sibford Ferris Mill

Swalcliff Mill

Tadmarton Mill

Horley Mill

Hanwell Mill

Hornton Mill

Chacombe Mill

Drayton Mill

Neithorp Mill

Banbury Mill

Broughton Mill

Milton Mill

Adderbury Mill

Grove Mill

Wickham Mill

Bodicot Mill

Warren House

Broad Well Head

Barthorp Farm

Swalcliff Grange

Old Grange

Stone Hill

Tadmarton Lodge

Tadmarton Camp

Tadmarton Castle

Tadmarton Lower

Tadmarton Upper

Shennington Mill

Wroxton Mill

Balscot Mill

Epwell Mill

Sibford Ferris Mill

Swalcliff Mill

Tadmarton Mill

Horley Mill

Hanwell Mill

Hornton Mill

Chacombe Mill

Drayton Mill

Neithorp Mill

Banbury Mill

Broughton Mill

Milton Mill

Adderbury Mill

Grove Mill

Wickham Mill

Bodicot Mill

Warren House

Broad Well Head

Barthorp Farm

Swalcliff Grange

Old Grange

Stone Hill

Tadmarton Lodge

Tadmarton Camp

Tadmarton Castle

Tadmarton Lower

Tadmarton Upper

Shennington Mill

Wroxton Mill

Balscot Mill

Epwell Mill

Sibford Ferris Mill

Swalcliff Mill

Tadmarton Mill

Horley Mill

Hanwell Mill

Hornton Mill

Chacombe Mill

Drayton Mill

Neithorp Mill

Banbury Mill

Broughton Mill

Milton Mill

Adderbury Mill

Grove Mill

Wickham Mill

Bodicot Mill

Warren House

Broad Well Head

Barthorp Farm

Swalcliff Grange

Old Grange

Stone Hill

Tadmarton Lodge

Tadmarton Camp

Tadmarton Castle

Tadmarton Lower

Tadmarton Upper

Shennington Mill

Wroxton Mill

Balscot Mill

Epwell Mill

Sibford Ferris Mill

Swalcliff Mill

Tadmarton Mill

Horley Mill

Hanwell Mill

Hornton Mill

Chacombe Mill

Drayton Mill

Neithorp Mill

Banbury Mill

Broughton Mill

Milton Mill

Adderbury Mill

Grove Mill

Wickham Mill

Bodicot Mill


Wattlington

0
1
2
3
4
5
6
7
8
9
10
11
12

THE TOPOGRAPHY OF THE

IV

Water
Stadford
Islandshill
Lodge
Map Boundaries
Stow

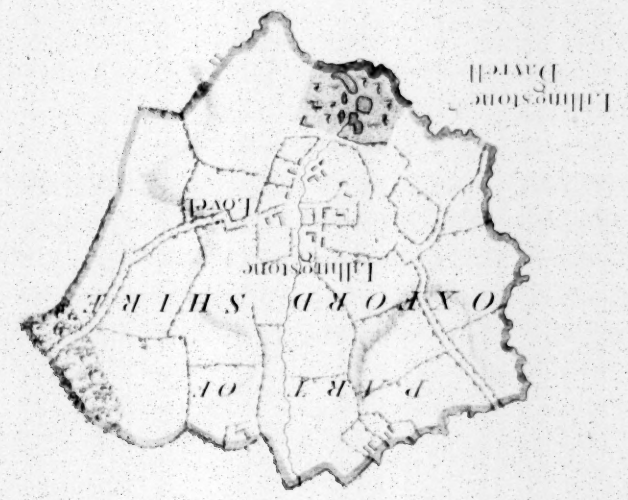
Lillingstone
Dayrell
Lillingstone
Dayrell

GLOCESTER SHIRE
PART OF GLOCESTER SHIRE
WORCESTER SHIRE
Barton
Long Compton
Little Compton
Great Rolwright
Little Rolwright
Chastleton
Salford
Cornwell
CHIPPING NORTON
Dalesford
Oddington
Kingham Field
Kingham
Churchill
Sarsden
Bleddington
Chadlington Field
Chadlington
CHADLI
Priory Mill
Kilney Farm
Priory Farm
Glime Well Head
Water House
Hill House
Mill
LII
59
58
57
56
55
E R S H I R E

49 50 51 52 53 54

GLOCESTE

HUNDRED OF

Taunton Field

Taunton

Fullbrook Hill

Pigeon House Farm

West Hill

Fullbrook

Shipton Downs

Shipton Barrow

Gipsy Lodge

Swinbrook

Pasture Farm

Ridge

Stall

Hazelbury Mill

Minsterhayes

Milton Field

Milton

Lower Milton

Upper Milton

Braziers Grange

MILTON HEATH

Shipton under Wychwood Field

Shipton under Wychwood

Ascot Doilley

Meadow Ridge

Ridgeway

Shorthampton

Walcot

Fyfield

Fyfield Field

Idbury

Westcot

Bridle Gate

Chadlington

Mill

PART OF GLOCESTER SHIRE

WILTS

Hook Norton
Lamptis Farm
Wroxton
S.th Newington
Barford S.t John
Mill
Butter Milk Hill
Barford S.t Michael
Deddington and Clifton
Cradle Farm
Swerford Lays
Hampton's
Clifton
Mill
Swerford
Swerford Park
Farm
Farm
DEDDINGTON
Bumphrey Castle
Hays Barn
Cold Harbour
Farm
Nether Worton
Open Fields
Tarmpits
Great Tew
Over Worton
Roadsham
Glebe
Farm
Dean Hill
Kiln
North Aston
Aston Mill
Duns Tew
Old Field
Bowles Esq.r
Heythorp
Dunsdown
Duns Tew
Fox Hill
Farm
Little Tew
Lathwell
Wesley Bushes
Field
Somerton Mill
Grange
Warton Wood
Mill
Beacon Fields
Middle Aston
Sandford
Barton Field
Westcot Barton
Steeple Aston
Church Enston
Gagingwell
Steeple Barton
Newell Barton
Lidston
Lower Heywood
Road Enston
Chevely
Radford Bridge
Fields
Roushum
Spilesbury Downs
Fallwell
Heath Farm
Nether Kiddington
Barton Grove
Oxford
Over Kiddington
Tramfake
Chipton
North Brook

OXFORDSHIRE
BERKSHIRE
Oxford
Abingdon
Wantage
Wallingford
Henley
Watlington
Thame
Chipping Norton
Witney
Faringdon
Bampton
Burford
Woodstock
Chipping Norton
Banbury
Brackley
Buckingham
Aylesbury
Thame
Wallingford
Wantage
Abingdon
Oxford
Henley
Watlington
Witney
Faringdon
Bampton
Burford
Woodstock
Brackley
Buckingham
Aylesbury

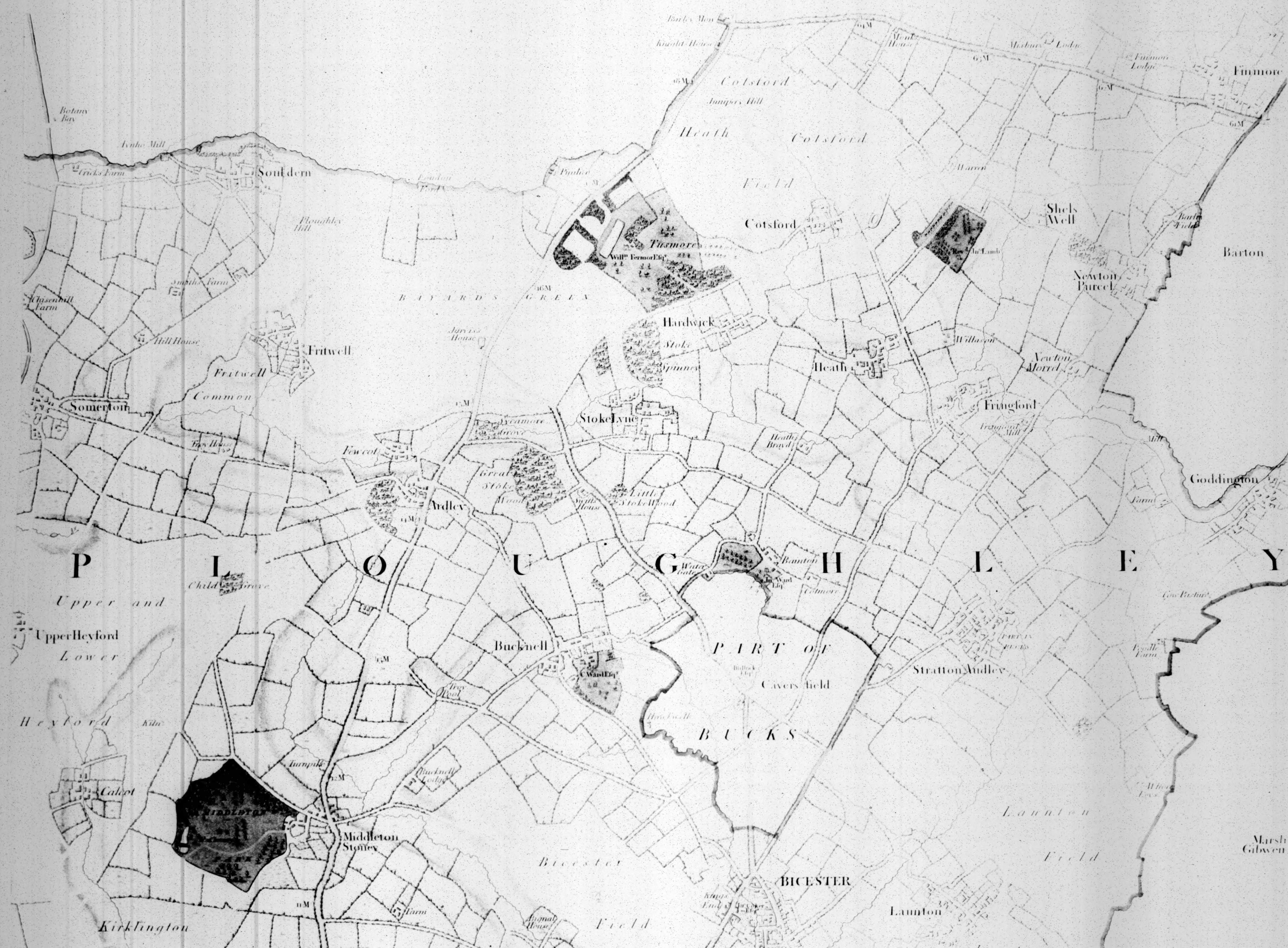
P L O U G H L E Y
Finmore
Barton
Goddington
Marsh Gibwen
Newton Purcel
Shels Well
Newton Morrel
Fringford
Fringford Mill
Heath
Cotsford
Heath Cotsford
Cotsford Field
Junipers Hill
Hardwick
Stoke Spinney
Tusmore
Willm. Fermor Esqr.
Bayard's Green
Jarvis's House
Souldern
Ploughley Hill
Fritwell
Fritwell Common
Somerton
Fewcot
Sycamore Grove
Stoke Lyne
Great Stoke Wood
Little Stoke Wood
Ardley
Bucknell
Child Grove
Upper and Lower Heyford
Upper Heyford
Caulcot
Middleton Stoney
Kirklington
Turnpike
Bucknell Lodge
Bicester Field
Bicester
Launton
Launton Field
Stratton Audley
Part of Caversfield Bucks
Bainton
Heath Bravel
Botany Bay
Hill House
Chisenhill Farm
Barley Mow
Knight House
Warren
Willason
Cow Pasture
Mill
Farm

HUNDRED

BULLINGTON HUNDRED

Kirklington

Kirklington Park

Kirklington

Bletchingdon

Bletchingdon Heath

Hampton Poyle

Islip

Islip Field

Gosford

Hill Farm

Weston on the Green

Weston Mill

Stone House

Ikeman Street

Roman Way

Wendlebury

Little Chesterton

Great Chesterton

Remains of Old City Wall

Roman Way

Charlton Field

Charlton

Oddington

Oddington Grange

Noke Field

Noke

Mere Farm

Merton

Merton Farm

Fencot and Moorcot Fields

Fencot

Moorcot

New Park

Otmoor

Horton

Launton

Launton Common

Langford

Blackthorn Wind Mill

Great Wood

Mount Pleasant

Blackthorn

Ambrosden

Stars Page Inner

Vetha Arncot

Arncot

Over Arncot

Arncot Wood

Arncot Common

Piddington

Piddington Plain

Gravel Pits

Mount Hill

Farm

VII



B U C K

1

Tingewick

Landesmuseum

PART OF BERKSHIRE

PART OF BERKSHIRE

PART OF OXFORDSHIRE

BAMPTON

Westwell

Leybourn

Holwell

Broadwell

Shilton

Brize Norton

Curbridge

Field

Ducklington

Curbridge Heath

Bampton and Aston Fields

Kencote and Alvescot Fields

Kencote

Alvescot

Black Bourton

Broughton

Langford

Clanfield

Clanfield Field

Little Clanfield

BAMPTON in the Bush

Bampton

Aston

Coat

Coat Common

Fields

Lew

Witney Park

Farwell farm

Oswell

Cuttsdean

Bishop Farm

Starveshill Farm

Marsh Baldon

Mill

Great Tenhall

Wood Mead

Rad Hill

Grafton

Little Grafton

Grafton Green

Radcot

Tadpole Bridge

Tadpole and Bridge

Asthall Barrow

Clay Hill

Wash Hill

Gravel Pits

Gravel Pit

Sand Pit

Sign Post

Old Inclosure

Cottages

Mill

Turnpike

47

46

45

43

WILTSHIRE

Kelmscot
Eaton Hastings
Radcot
and
Bridge
Ten Foot
Weir
Tadpole and
Bridge
to Faringdon
T H E
B E R K
The
Observatory
Radclife
Infirmary
St. G I L E S S
St. Giles's
Church
Road to Woodstock
Road to Kidlington
The New
Work House
IX
H I R E
43
42
41
40
39
38

E
D
N
Bolton
Hanslope
Castlethorp
Deanshanger
Stantonbury
Wolverton
Whitehan
Passenham
Tattenhoe
Shenley
Loughton
Caldecotte
Bletchley
Fenny Stratford
Water Eaton
Simpson
Linford
Stoke Goldington
Newton Blossomville
Emberton
Olney
Hardmead
Lavendon
Sherington
Chicheley
Newport Pagnell
Tickford
Woughton
Milton Keynes
Wavendon
Woburn
Aspley Guise
Woolstone
Great Brickhill
Little Brickhill
Bow Brickhill
Fenny Stratford
Water Eaton
Bletchley
Whitehan
Passenham
Stantonbury
Wolverton
Hanslope
Castlethorp
Deanshanger
Stoke Goldington
Emberton
Olney
Lavendon
Sherington
Chicheley
Newport Pagnell
Tickford
Woughton
Milton Keynes
Wavendon
Woburn
Aspley Guise
Woolstone
Great Brickhill
Little Brickhill
Bow Brickhill

S

H

I

R

A PLAN OF THE UNIVERSITY AND CITY OF OXFORD

1 Mile or Chains

Sutton
Courtney

N

BULLINGTON
HUNDRED
OXFORD
St Clements
St Bartholomew
Headington
Marston
Eldsfield
Beckley
Stanton St John
Forest hill
Holton
Wheatly
Horsepath
Church Cowley
Cuddesdon
Iffley
South Hinksey
Kennington
Tidington
Albury
Waterperry
Waterstock
Wood Eaton
Water Eaton
Old Cutslow
Cutslow
Thumley Hill
Waterperry Common
Horton Common
Shotover Hill
Old Road
New Road
Sand Hill
Headington Quarry
Headington Hill
Barton
Horsepath Field
Cowley Common
Cowley Field
St Giles's Field
River Charwell
Wheatley Bridge
Holton Mill
Great Milton
Great Hasley
Milton Common
The Hutt
Chilworth
Milton Field
Denton
Part of Thame Hund
Part of Ewelm Hund

DORCHESTER HUNDRED

EWELM HUNDRED

Newnham Courtney

Earl of Harcourt

PARK

March Baldon

St Christ Willoughby Bart

Little Baldon

Chiselhampton

Stadhampton

Ascot

Great Hasley

Little Hasley

The Hon Andrew Foley

Standelph

Brookhampton

Rowford

Upgrove

Holcomb

Chalgrove

Newington

Drayton

Little Holcomb

Primrose Hill

Holcombe Grainge

Clifton

Barrow

Fidmoor Farm

Culham Heath

Culham Elm Field

Isis River

Long Wittenham

Little Wittenham

Dorchester

Overy

Pyrgesford Mill

Dike Hills

Shillingford

Shillingford Bridge

Warborough

Berwick Salome

Berwick Price

Benson

Brightwell

Wm Lowndes Stone Esq

Cadwell Farm

Overton

Rombalds Coppice

Ashleys Coppice

Reak

Reak Marsh

Reak Elm

Part of Dorchester Field Farm Hundred

Lands Hall

Chalgrove Field

Black Grove

Gold Harbour

Hill Farm

Little Milton

Sandford Brake

Sandford Lock

Newnham Lock

Lower Farm

Vines

Baldon Toot

Gold Ball

Lodge

Farm

Lays

Pits

Dutchwood

Wm Jennett Esq

Rob Pyers Esq

Thame River

Thame

Isis

P

XI

48
47
46
45
44
43
M
S
H
I
Long Crendon
Shabington
Kingsey
Towersey
Bledlow
Emmington
THAME
Priest End
North Weston
Thame Field
Moreton
Moreton Field
Thame Park
Lord Wenman
Park
Luberdon Hill
Laah Farm
THAME HUNDRED

HUNDRED

EWELME

HUNDRED

WATLINGTON

IRETON

HUNDRED

Lewknor

Aston Rowant

Crowell

Chinnor

Sydenham

Kingston Blount

Wheatfield

Stoke Talmage

Adwell

South Weston

Shirburn

Watlington

Britwell Salome

Ipsden

Stoken Church

Bledlow

Christmas Common

North End

Queen Wood

Watlington Hill

Shirburn Castle

Parson

Tusham

Britwell Inn

Lewknor Warren

The Knapp

Beacon Hill

Bell Bottom

Bottom Farm

Water End

Beacons Bottom

Horsenden Green

Bromoor

Water Croft Farm

Kensems Farm

Gadmore End

Ipsden House

Wormsley

Sydenham Mill

Kingston Mill

Chinnor Hill

Oakley

Red Lane

Sprigg's Alley

Bennet's End

Pantry Farm

Barley Hollow

Blount Farm

Barley Farm

Park Hall

Park Barn

Park Farm

Park Belle Farm

Sharbutts Lodge

Obelisk

Damedon

Gilton Hill

Yetlington

Lewknor Mill

Cobcot

Rostcomb

Harlton Ford

Stoke Grange

Cornhill

Lashford Hole

Jeynes

Addington

Tetsworth

Lamington

Houghton

Wood Hill

Chalkpit Hill

Park Hill

Park Farm

Park Barn

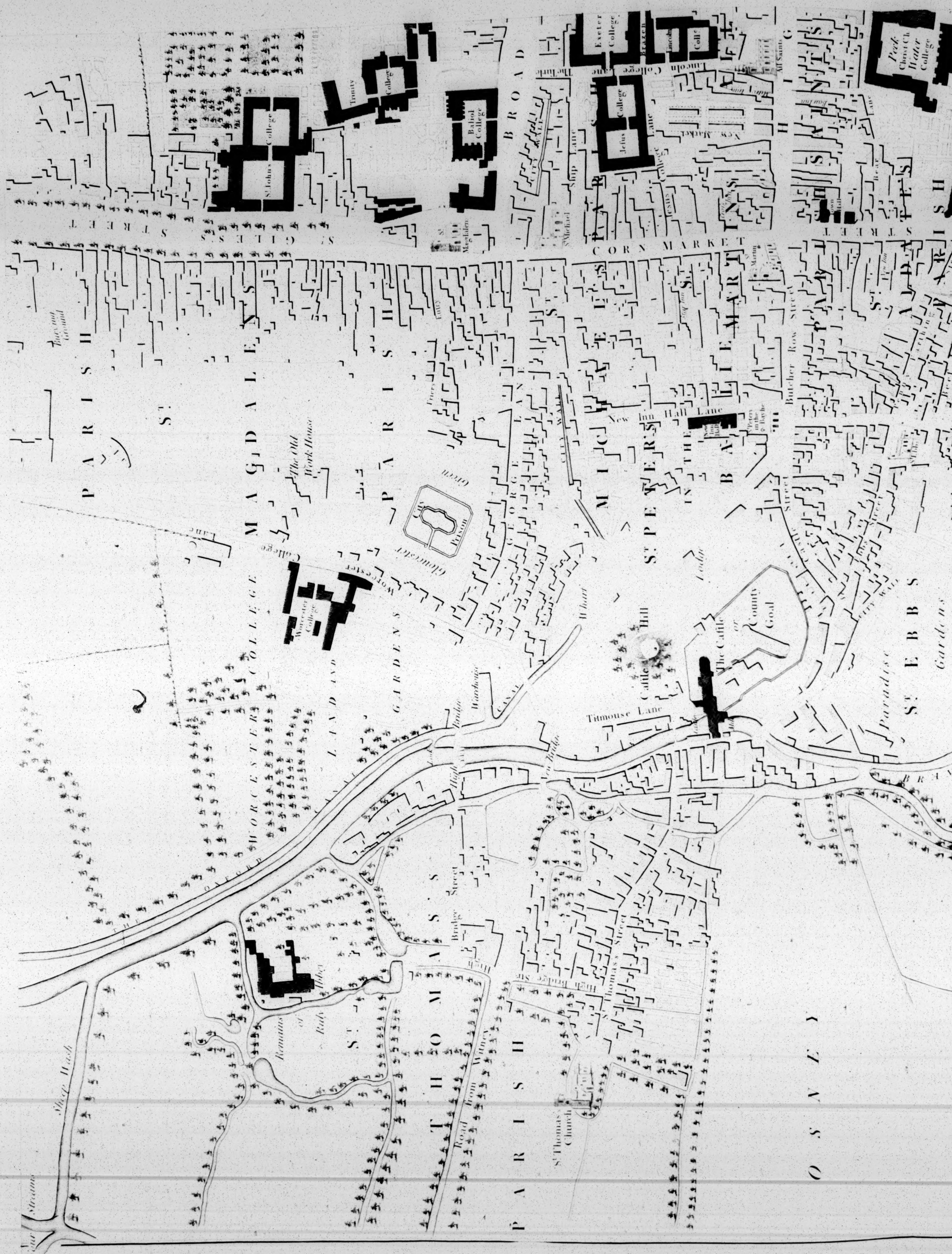
St. Johns College
Trinity College
Balliol College
BROAD
Exeter College
Brazen
Lincoln Colle.
Lincoln College Lane
Jesus College
Ship Lane
New Market
All Saints
Peck
Christ Ch.
Water
College
ST. GILES'S STREET
CORN MARKET
St. Michael
St. Magdalen
St. Martin
Butcher Row Street
New Inn Hall Lane
St. Peter's in the Bayle
PARISH
ST. MAGDALEN
The Old Work House
Burying Ground
Worcester College
City Prison
Gloucester Green
WORCESTER COLLEGE GARDENS
Wharf
Warehouse
Canal
Cattle Hill
The Castle or County Goal
Titmouse Lane
New Bridge
Street
Paradise
ST. EBBS
Gardens
Remains of Ruly Abbey
Sheep Wash
Four Streams
ST. THOMAS'S PARISH
Road from Witney
High Bridge Street
St. Thomas's Street
St. Thomas's Church
OSNEY
37
36
35
34
33
32

MEADOWS

St EBBS Gardens PARISH

Remains of the Trenches

THE BLACK FRIERS

ALDATES PARISH

CHRIST

Grand Quadrangle

Christ Ch College

Cathedral

Peck Water

Pembroke College

Brewers

Tan Yard

Osney Dam

Preachers Pool

Stump Pool

RIVER ISIS

Folly Bridge

from Abingdon

XIII

Longitude West from the Observatory at Oxford

31 30 29 28 27

25 24 23 22 21 20 19 18 17 16 15 14

HOLYWELL
THE PARKS
PART OF

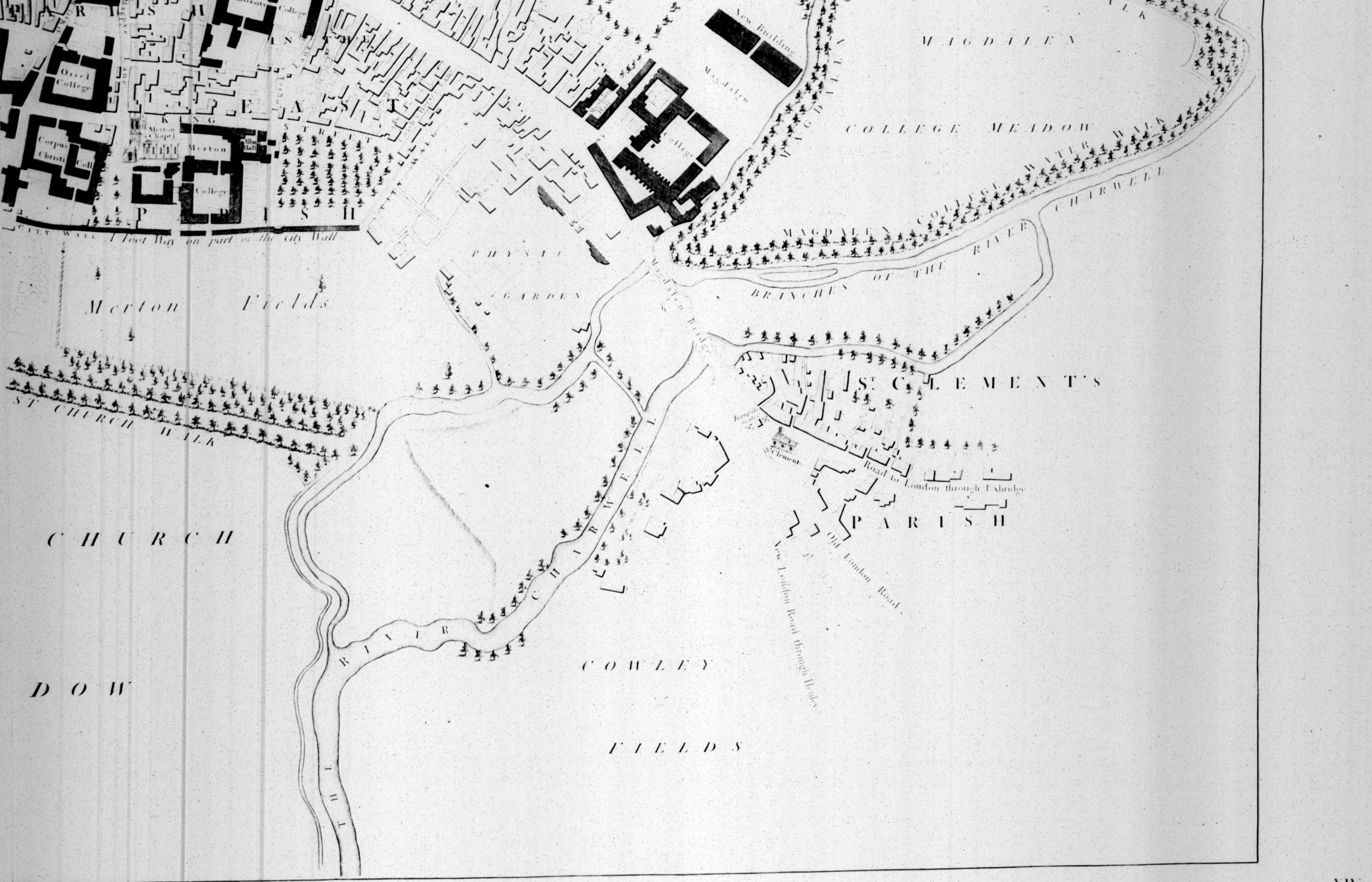
Merton Fields
CHURCH
PARISH
ST CLEMENT'S
PARISH
MAGDALEN
COLLEGE MEADOW
COWLEY
FIELDS
DOW
Road to London through Uxbridge
Old London Road through Headington
Oriel College
Merton College
Corpus Christi Coll.
Merton Chapel
Merton
Physic Garden
Magdalen Bridge
Magdalen College
New Buildings
Magdalen College Water Walk
Cherwell
Magdalen College Water Walks
Meadows of the River Cherwell
Brasenose
St Clement's
Cemetery
City Wall
Foot Bridge on part of the City Wall
RIVER THAMES
RIVER CHERWELL
XIV
13
12
11
10
9
8
7
6
5
4
3
2
1

Ewelme
Beech Barn
Goulds Heath
Lowcarnin
Gouldy Farm
Potters Farm
WALLINGFORD
HUNDRED
Long Crowmarsh
Cold Harbour
Oakley Wood
Newnham Warren
Newnham Farm
Newnham Wood
Manor Farm
Tinners Court
Mongewell
Devils Ditch
North Stoke
Beech Farm
Ipsden Church
Hartley Corner
LANGTREE
Little Stoke
Ipsden
Hall Bottom
Causam Farm
Moulsford
PART OF
Barrow Farm
South Stoke
DORCHESTER
Wheelers Hammonds Farm
Chalkdon
Dean Farm
Peables
HUNDRED
Woodcot
Beech Farm
Common
Park Farm
Streatley

B

R

HUNDRE
GORING
HEATH
Common
Streatley
Goring
Gatehampton
Park Farm
Bottom Lane
Comb Green
Goring Alms House
Path Hill
Collins End
Comb Lodge
Sam. Gardner Esq.
Whitchurch
Wallscote
H.C. Cotton Esq.
Hardwick
P. Powys Esq.
Bridge
Pangbourn
R
K
S
H
0
1
2
3
4
5
6
7
8
9
10
11
12
XV

37
35
34
33
32
PART OF
OXFORDSHIRE
Ackhamsted
Fingest
Stonor
Pushill
Minney or Maiden Grove
Swincomb
Bixbrand
Fawley
Remenham
HENLEY
Nettlebed
Rotherfield Greys
Rotherfield Peppard
Scotch Common
Stoke Row
B I N F I E L D
R E D
E E

D H U N D R E D

PART OF MOTTESFONT HUNDRED

Rotherfield Peppard

Sunning Common

Crowsley Park

Caversham Park

Rotherfield Heath

Hapsden

Shiplake

Sunning

Caversham

Caversham Lower Street

Maple Durham

Chazey Farm

Caversham Green

Chalk Grove Green

Chambers Green

Emmer Green

Gallowstree Common

Bishop Land

Knights

Kidmore End

Grove Hill

Gross Lanes

Rotherfield Court

Blunts Court

Upper Hones

Bottom House

Hollands Bottom

Lower Hapsden

Shiplake Row

Shiplake Bridge

Mill Hill

Lock Reach

Ferry

Play Hatch

Sunning Ferry

Caversham Bridge

Caversham Lock

Caversham Mill

Caversham Court

Caversham Park House

Caversham Park Lodge

Caversham Park Farm

Caversham Park Cottages

Caversham Park Gate

Caversham Park Gate Lodge

Caversham Park Gate Cottages

Caversham Park Gate Farm

Caversham Park Gate Mill

Caversham Park Gate Bridge

Caversham Park Gate Ferry

Caversham Park Gate Lock

Caversham Park Gate Reach

Caversham Park Gate Weir

Caversham Park Gate Island

Caversham Park Gate Meadow

Caversham Park Gate Common

Caversham Park Gate Heath

Caversham Park Gate Wood

Caversham Park Gate Copse

Caversham Park Gate Hill

Caversham Park Gate Valley

Caversham Park Gate Stream

Caversham Park Gate River

Caversham Park Gate Road

Caversham Park Gate Lane

Caversham Park Gate Path

Caversham Park Gate Bridge

Caversham Park Gate Ferry

Caversham Park Gate Lock

Caversham Park Gate Reach

Caversham Park Gate Weir

Caversham Park Gate Island

Caversham Park Gate Meadow

Caversham Park Gate Common

Caversham Park Gate Heath

Caversham Park Gate Wood

Caversham Park Gate Copse

Caversham Park Gate Hill

Caversham Park Gate Valley

Caversham Park Gate Stream

Caversham Park Gate River

Caversham Park Gate Road

Caversham Park Gate Lane

Caversham Park Gate Path

THAMES

RIVER

I R E

READING

Longitude East from the Observatory at Oxford

XVI

13 14 15 16 17 18 19 20 21 22 23 24

32 31 30 29 28 27